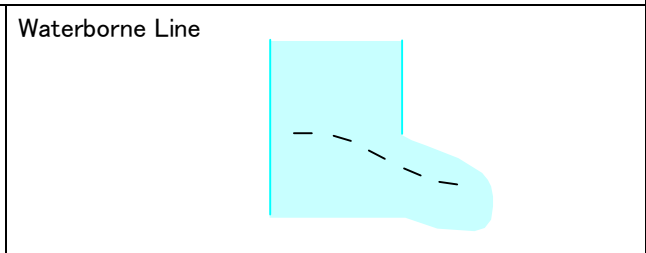
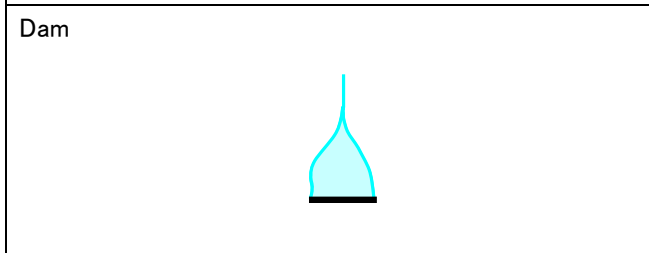
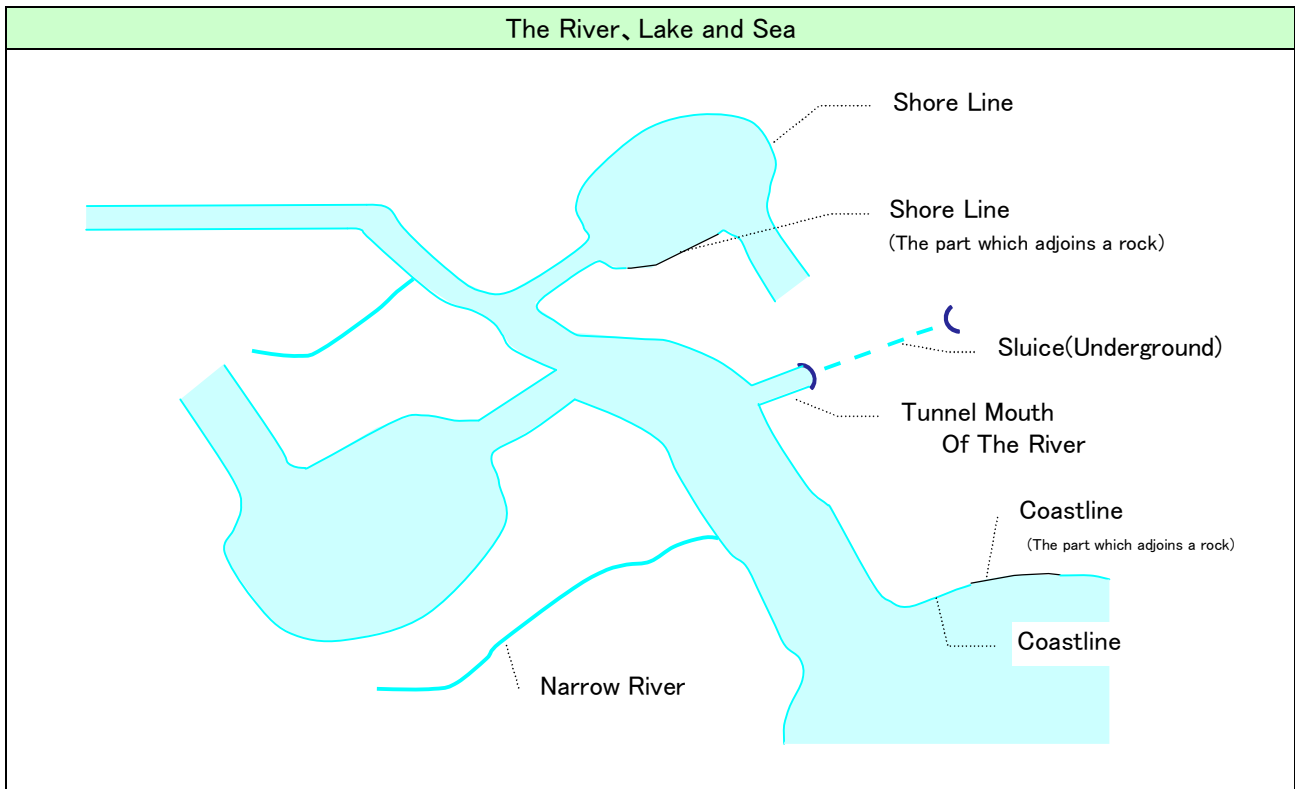










































Control Point
First Order Triangulation Station • 125








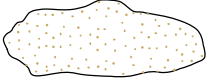


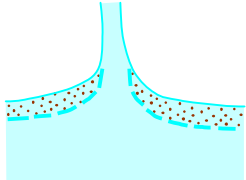


Road · Railway			
High-Standard Toll Road 	High-Standard Toll Road(Tunnel) 	High-Standard Road 	
High-Standard Road(Tunnel) 	National Toll Highway 	National Toll Highway(Tunnel) 	
National Highway 	National Highway(Tunnel) 	Major Local Toll Road 	
Major Local Toll Road(Tunnel) 	Major Local Road 	Major Local Road(Tunnel) 	
Ordinary Toll Road 	Ordinary Toll Road(Tunnel) 	Ordinary Road 	
Ordinary Road(Tunnel) 			
National Highway Route Number 	Interchange 	Junction 	Service Area 
Shinkansen 	Shinkansen(Tunnel) 	Station(Shinkansen) 	
Railway 	Railway(Tunnel) 		
Tunnel Mouth Of The Road 	Tunnel Mouth Of The Railway 		

Building	
 Lighthouse	

land use			
 Hot Spring	 Minesite	 Specially Designated Major Port	 Major Port
 International Airport	 Hub and Regional Class airport		

Boundary			
Boundary Of Prefectures		Undecided Boundary	
Jurisdiction or Belonging Line of Prefectures		Prefectural Capital	
Main City		Town and Village	
Settlement			

Topographic Feature				
<div style="display: flex; justify-content: space-around; align-items: center;"> <div style="text-align: center;"> <p>• 125</p> <p>Spot Hight Or Elevation</p> </div> <div style="text-align: center;"> <p>▲ 1024</p> <p>Volcano</p> </div> </div>				
Contour Lines (Index Contour)		Contour Lines (Auxiliary or Helping Contour)		
Contour Lines (Numerical)				
Hollow Direction				
Cliff				
Rock			Waterfall	
Gravelly Sand Field				
	Marsh			
Tide Rock			Tidal Flat	

GLOSSARIES OF GENERIC TERMS

Terms	Abbreviation	Meaning in English	Terms	Abbreviation	Meaning in English
Bana		Cape, Point, Head	Numa		Marsh
BONCHI		Basin	Rei		Mountain
DAI		Plateau	RETTO		Islands, Islets
Dake	D.	Mountain(s), Hill, Ridge	Saki	Si.	Cape,Point,Head,Promontory
		Mountain peak	SANMYAKU		Mountain range
Dao		Pass	SAN, San	S.	Mountain, Hill
Gata		Lagoon	SANCHI		Mountains
Gawa	G.	River, Stream, Distributary	SE, Se		Bank, Shoal
Goe		Pass	SEN		Line of railway
Goshi		Pass	Sen		Mountain, Hill
GUNTO		Islands, Islets, Archipelago	SETO		Strait, Channel
Hana	H.	Cape, Point, Head	SHIMA , Shima	Sa.	Island(s), Islet(s)
HANTO		Peninsula	SHOTO		Islandgroup,Islands,Archipelago
HARA		Plain, Field	Su		Shoal, Bar, Sandbank
HEIYA		Plain	SUIDO		Channel, Strait
HONSEN		Line of railway	TAI		Bank, Shoal
JIDOSHADO	JD.	Expressway	Take	T.	Mountain(s), Hill, Ridge
Jima	Ja.	Island(s), Islet(s)			Mountain peak
KAI		Sea, Bay	To		Island(s), Islet(s)
KAIKYO		Strait, Channel	Toge	Tg.	Pass, Mountain pass
Kawa	K.	River, Stream, Distributary	Umi		Sea, Lake, Bay
Ko		Lake	Ura		Lake
Koe		Pass	Wan		Bay, Gulf, Inlet
KOGEN		Plateau	YAMA , Yama	Y.	Mountain, Hill
KOCHI		Highland	YO		Ocean
KOSOKUDORO	KD.	Expressway	Yosui		Irrigation canal
KYURYO		Hill	Zaki	Zi.	Cape, Point, Head
Mine	M.	Mountain, Hill	Zan	Z.	Mountain, Hill
Misaki	Mi.	Cape,Point,Head, Promontory	Zen		Mountain, Hill
Mori		Mountain			
NADA		Open sea			
NAIKAI		Inland sea			